

**THE COUNCIL OF THE BOROUGH OF MIDDLESBROUGH  
(VARIOUS LOCATIONS) SPEED LIMIT ORDER 2024**

The Council of the Borough of Middlesbrough, in exercise of its powers under Section 84 of the Road Traffic Regulation Act 1984 as amended, ("the Act") and of all other enabling powers, after consultation with the Chief Officer of Police in accordance with Part III of Schedule 9 to the Act, hereby makes the following Order:

1. This Order shall come into force on the 29<sup>th</sup> May 2024 and shall be cited as the Council of the Borough of Middlesbrough (Various Locations) Speed Limit Order 2024.
2. The effect of the Order will be to restrict vehicles to a speed not exceeding 20 mph on the lengths of road specified in Part 1 of the Schedule hereto and as shown on the attached plans and to amend the provisions of the Orders as listed in Part 2 of the Schedule hereto.
3. Exemptions to the restrictions set out in Article 2 above and the Schedule hereto will be permitted for vehicles used in connection with the emergency services whilst on active duty.

**THE COMMON SEAL of THE COUNCIL OF THE BOROUGH OF MIDDLESBROUGH** was Affixed hereto this [ 15<sup>th</sup> ] day of [ May ] 2024 in the presence of:

  
Dominic O'Rourke



8216496

Authorised Signatory

**SCHEDULE**

**Part 1: Roads Restricted to 20 mph**

Roads	Length Affected
Brunswick Street, College Road (part that runs parallel to the main College Road, leading to Hatherley Court and Tomlinson Way), Ferndale Court, Hanson Grove, Hatherley Court, Tomlinson Way, Zetland Road.	Full lengths.
Station Street	From its junction with Zetland Road for a distance of approximately 8 metres in a westerly direction.

## Part 2: Amendments to Existing Orders

1. The part of the Schedule of The Council of the Borough of Middlesbrough (Various Locations) 20mph Speed Limit Order 2023 which refers to Roman Road will be amended to read as follows:

Roads	Length Affected
Roman Road	From a point approximately 5 metres north of its junction with the northern kerb line of Queens Road to a point approximately 23 metres south of its junction with the southern kerb line of St. Barnabas Road.

2. Part 3: "Roads Restricted to 40 mph" of the Schedule of The Council of the Borough of Middlesbrough (Various Speed Limits) Traffic Regulation Order 2021 will be amended to read as follows:

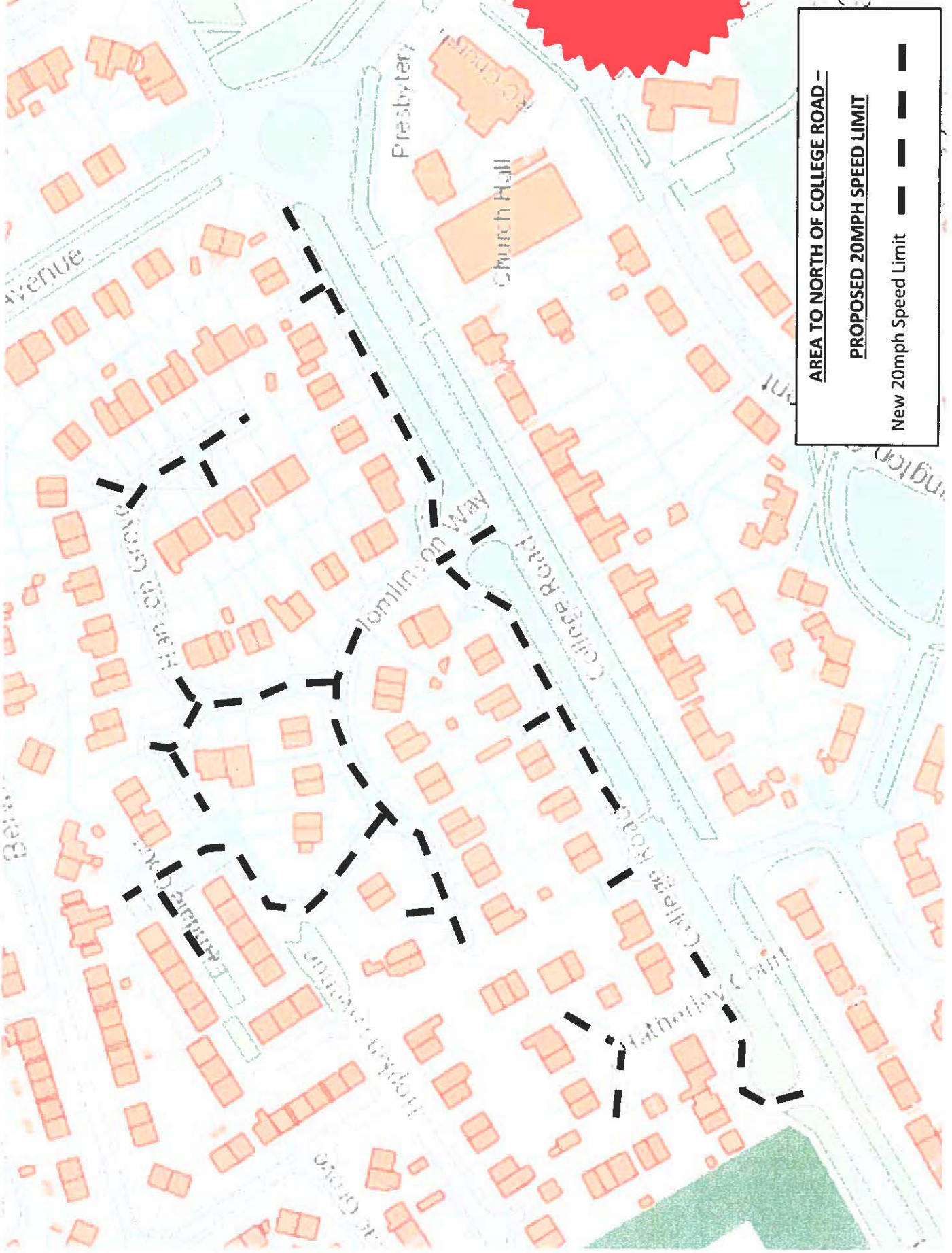
Road	Length Affected
Brass Castle Lane	From a point approximately 140 metres to the south of its junction with Fulford Way to its junction with B1365 Stokesley Road, a distance of approximately 2,140 metres.



8216496



Dominic P. Scuderi



**AREA TO NORTH OF COLLEGE ROAD -**

**PROPOSED 20MPH SPEED LIMIT**

New 20mph Speed Limit



EXCHANGE PLACE

ALBERT ROAD 3.7m

ZETLAND ROAD

Middlesbrough Station

Platform A

The Hotel (PH)  
Zetland Hotel  
Public House

Brunswick Street

WAREHOUSE  
STATION STREET

7.9m

Sub Stn

Crown House

ZETLAND ROAD / BRUNSWICK STREET -  
PROPOSED 20MPH SPEED LIMITS  
Proposed new 20mph speed limits



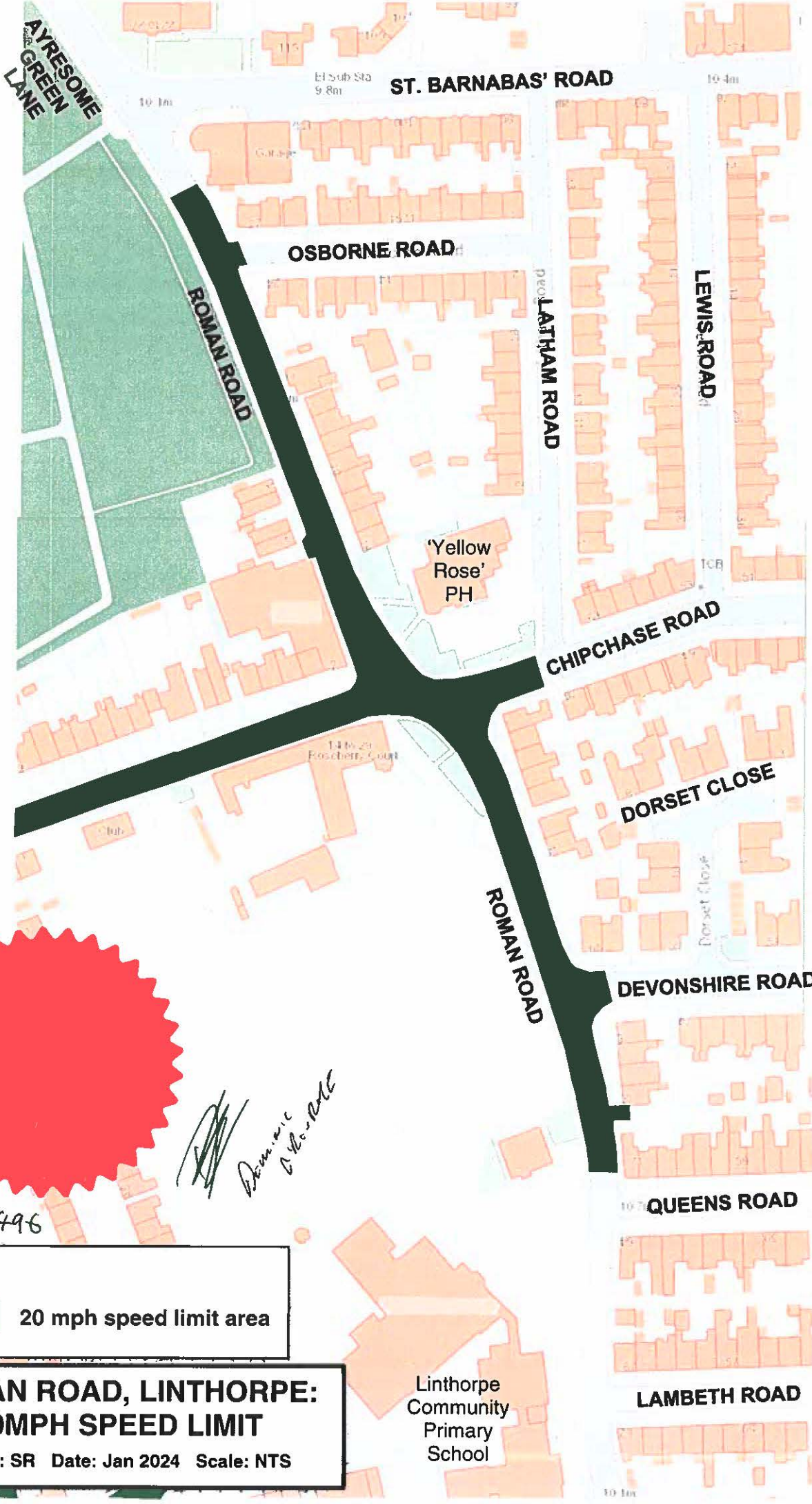

*[Signature]*  
Dennis P. [unclear]


8

6

4

2



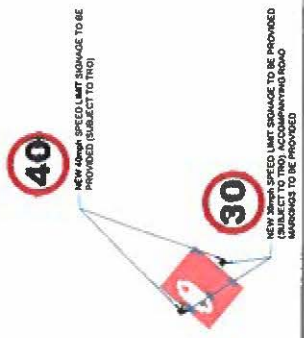
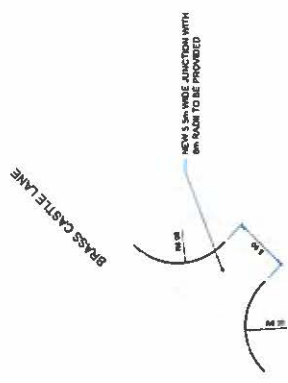
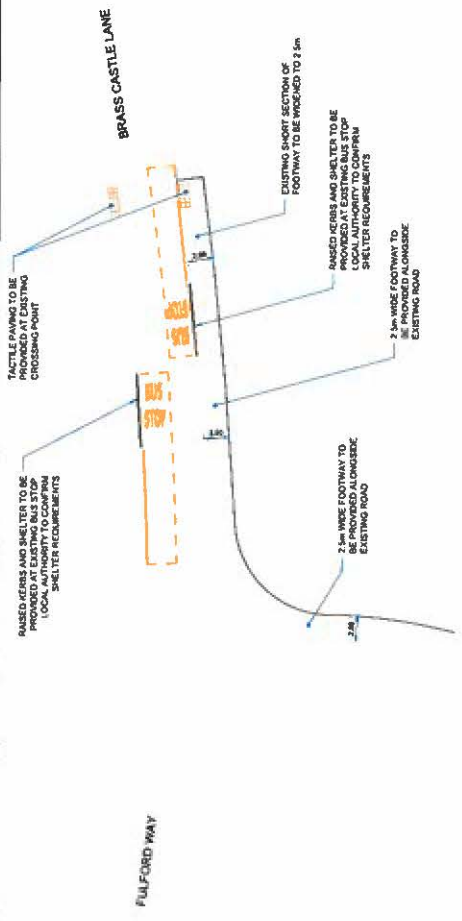
**KEY:**  
 20 mph speed limit area

**ROMAN ROAD, LINTHORPE:  
 20MPH SPEED LIMIT**  
 Drawn: SR Date: Jan 2024 Scale: NTS




*Domestic  
 5/10/2024*

Linthorpe  
 Community  
 Primary  
 School



8/16/19



*Domini C. Howard*

**NOTES**

- 1) ALL DIMENSIONS ARE IN METRES UNLESS STATED OTHERWISE
- 2) ALL WORK IS TO BE CARRIED OUT IN ACCORDANCE WITH THE SPECIFICATION FOR HIGHWAYS WORKS AND DRAINAGE
- 3) UNDERGROUND SERVICES ARE PRESENT IN THE AREA. CONTRACTION IS TO BE MADE TO THE FULL DEPTH OF ANY SERVICES PRIOR TO THE COMMENCEMENT OF ANY EXCAVATION WORKS

**KEY**

NEW CARRIAGEWAY CONSTRUCTION  
NEW FOOTWAY CONSTRUCTION

<b>MWH</b> MWH WASSLEY ASSOCIATES	
BRASS CASTLE LANE MARLTON	
STONEBRIDGE HOMES	
SECTION 07 WORKS GENERAL ARRANGEMENT	
TS	01/06/2021
AC	1:200 @ A1
AMW/2001/17/0001	