

**THE COUNCIL OF THE BOROUGH OF MIDDLESBROUGH
(VARIOUS LOCATIONS) 20 MPH SPEED LIMIT ORDER 2023**

The Council of the Borough of Middlesbrough, in exercise of its powers under 82(2), 83(2) and Section 84 of and Part IV of Schedule 9 to the Road Traffic Regulation Act 1984, as amended, ("the Act") and of all other enabling powers, after consultation with the Chief Officer of Police in accordance with Part III of Schedule 9 to the Act, hereby makes the following Order:

1. This Order shall come into force on the 6th March 2023 and shall be cited as the Council of the Borough of Middlesbrough (Various Locations) 20 mph Speed Limit Order 2023.
2. No person shall drive any motor vehicle at a speed exceeding 20mph on the lengths of road as set out in the Schedule hereto.
3. Exemptions to Article 2 above will be permitted for vehicles used in connection with the emergency services.

THE COMMON SEAL of THE COUNCIL OF THE BOROUGH OF MIDDLESBROUGH was Affixed hereto this [22nd] day of [February] 20[23] in the presence of:



Authorised Signatory 

SCHEDULE

Roads	Length Affected
Acorn Drive, Bilberry Street, Bramble Close, Burlam Road, Buttercup Grove, Cobblewood, Chesterfield Drive, Chesterwood, Canewood, Creekwood, Evergreen Way, Fairfield Road, Gilkes Walk, Hoskins Lane, Meadowsweet Lane, Oval View, Park Wynd, Pease Gardens, Primrose Way, Rose Cottage Gardens, Safflower Close, Scholars Rise, Skipton Court, Stewart Park Avenue, The Lawns, The Orchids, Turnbull Way, Wilson Place.	Full length.
Roman Road	From a point approximately 5 metres north of its junction with the northern kerb line of Queens Road to a point approximately 80 metres north of its junction with the northern kerb line of Chipchase Road.
Strait Lane	From its junction with Low Lane to a point approximately 27 metres south of its junction with the southern kerb line of Rose Cottage Gardens.

Citadel

Play Area



EARLSDON AVENUE

ACORN DRIVE
PROPOSED 20MPH SPEED LIMIT
 New 20mph Speed Limit — — — —



Thomtree RC Cemetery



CARGO FLEET LANE

12.5m

Thomtree House

Shelter

LB

13.4m

Cleveland View

TCB

10th Avenue

Cobblewood

Chesterwood

Creekwood

Canewood

Thomtree Cemetery



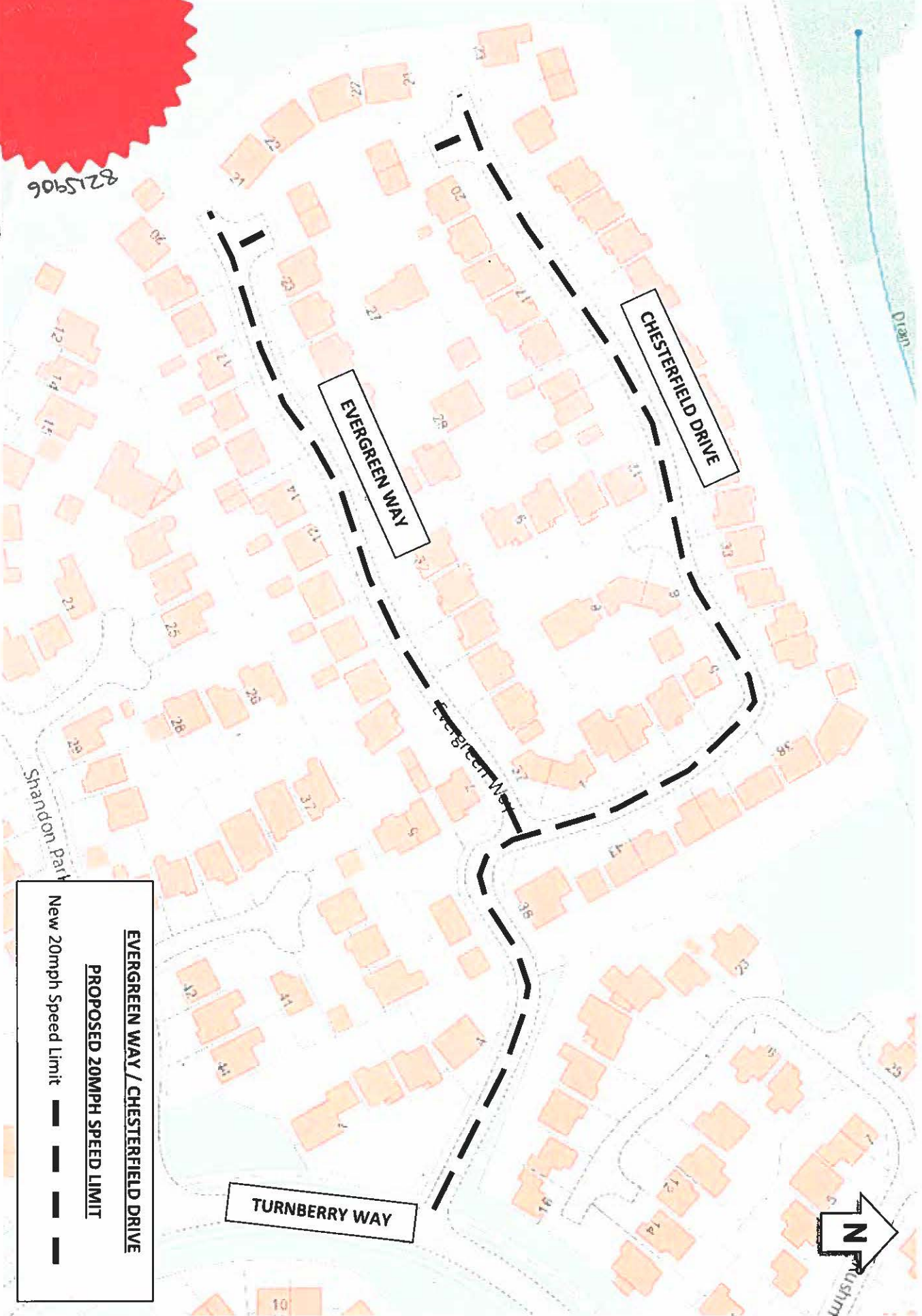
8215906

COBBLEWOOD AREA –
PROPOSED 20MPH SPEED LIMIT
 New 20mph Speed Limit — — — —



[Handwritten signature]

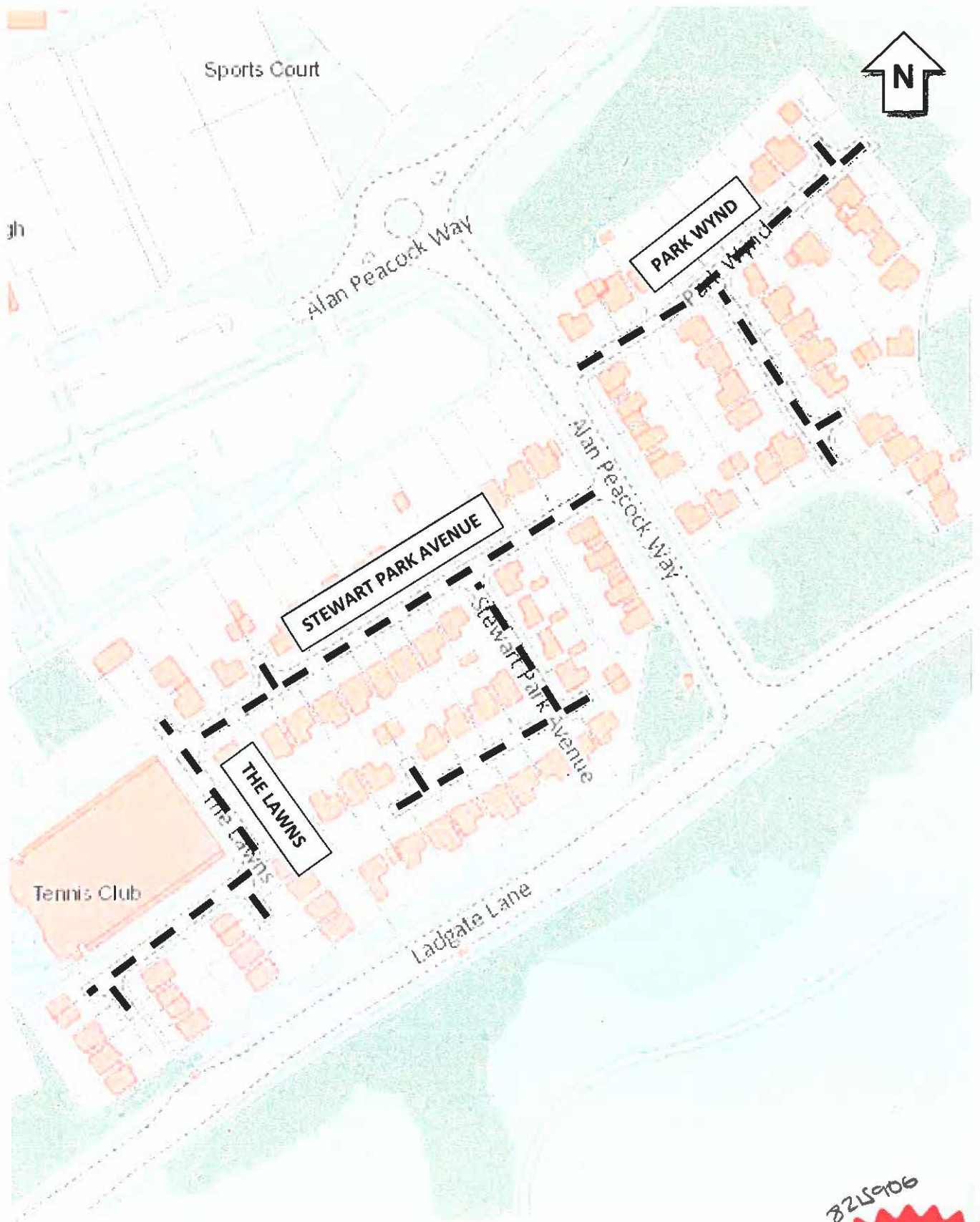
82LS906



EVERGREEN WAY / CHESTERFIELD DRIVE
PROPOSED 20MPH SPEED LIMIT
 New 20mph Speed Limit ———

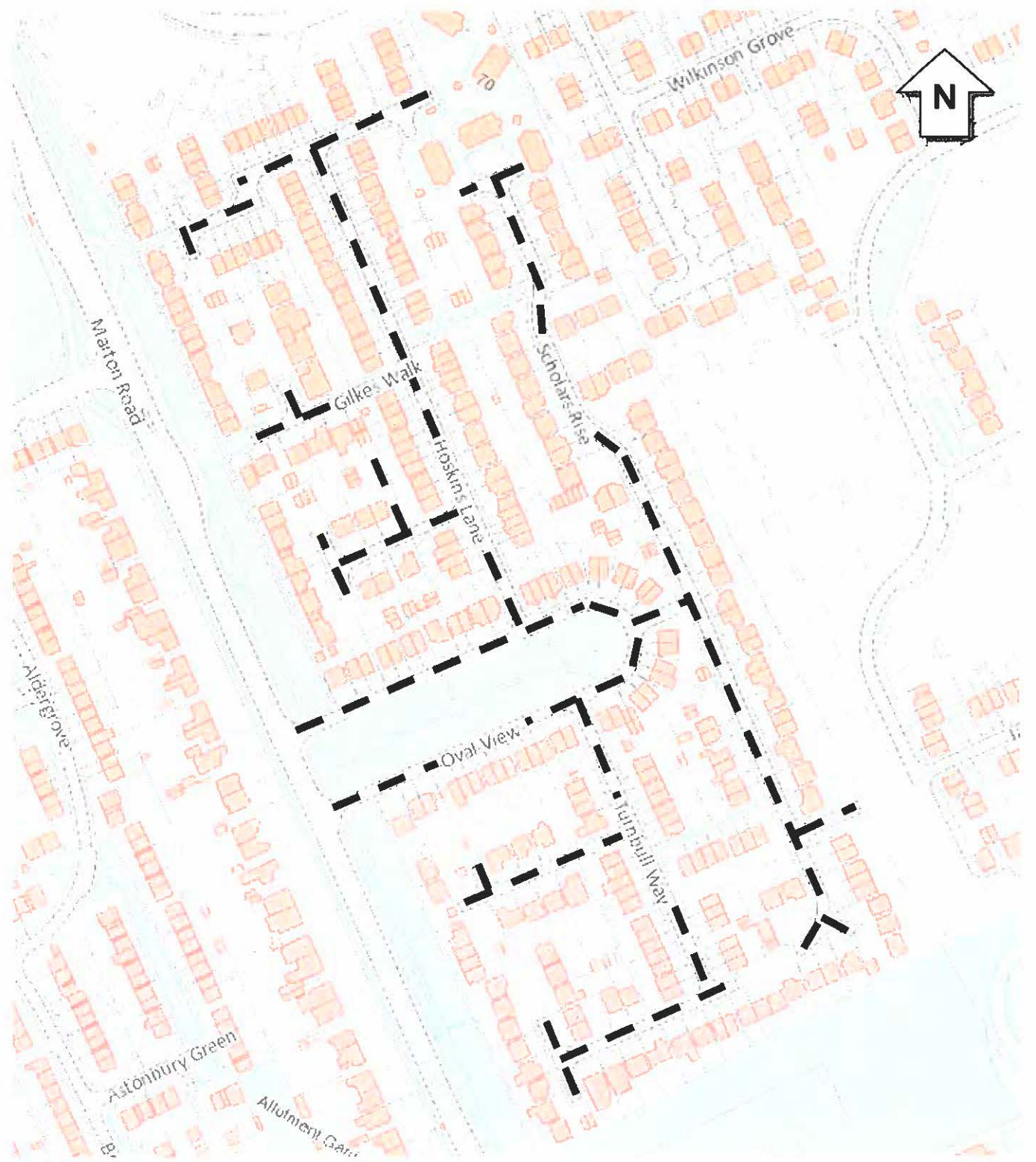


Mushm




PARK WYND, STEWART PARK AVENUE, THE LAWNS
PROPOSED 20MPH SPEED LIMIT
New 20mph Speed Limit - - - - -

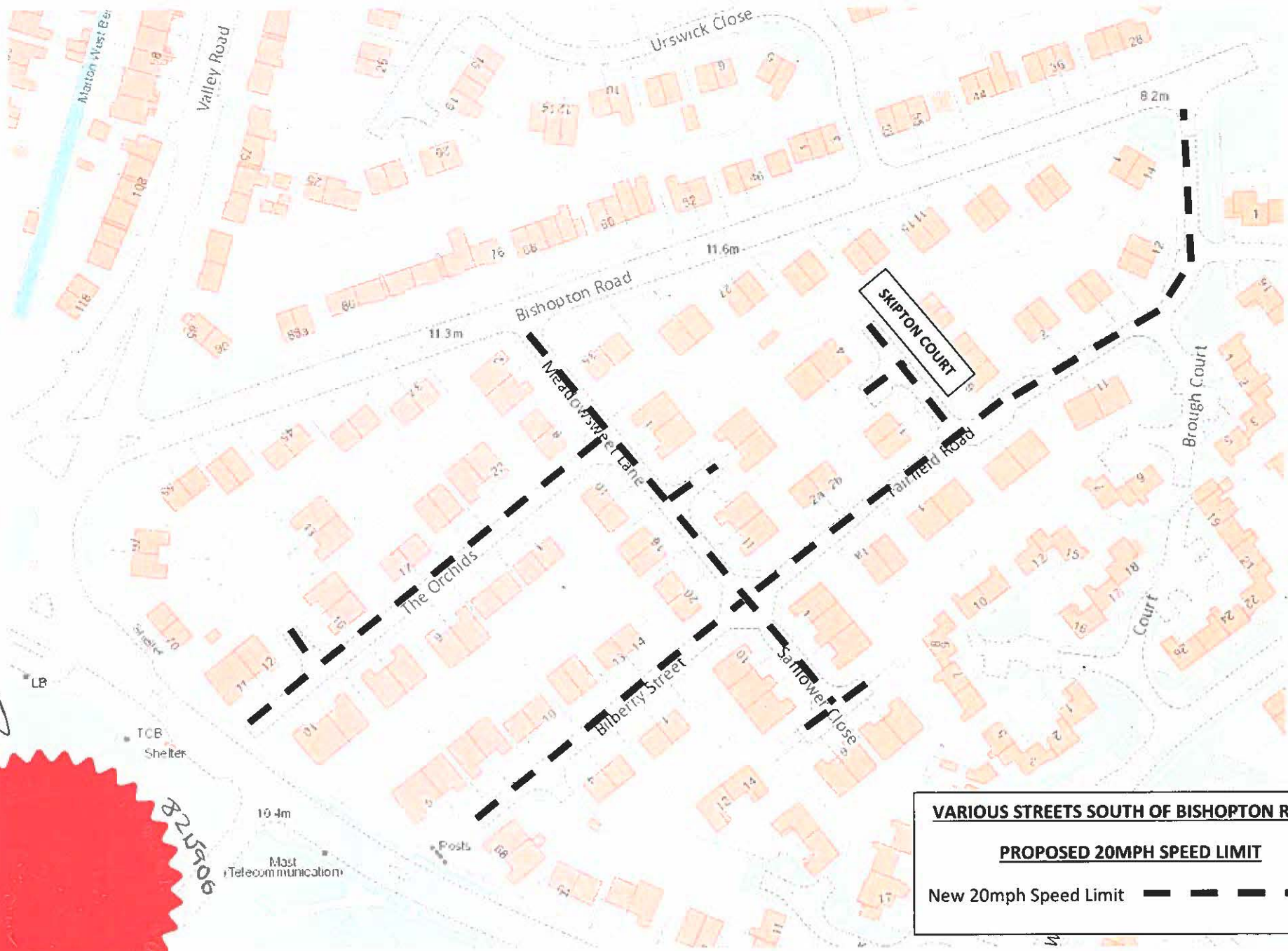




SCHOLARS RISE AREA –
PROPOSED 20MPH SPEED LIMIT
New 20mph Speed Limit — — — — —

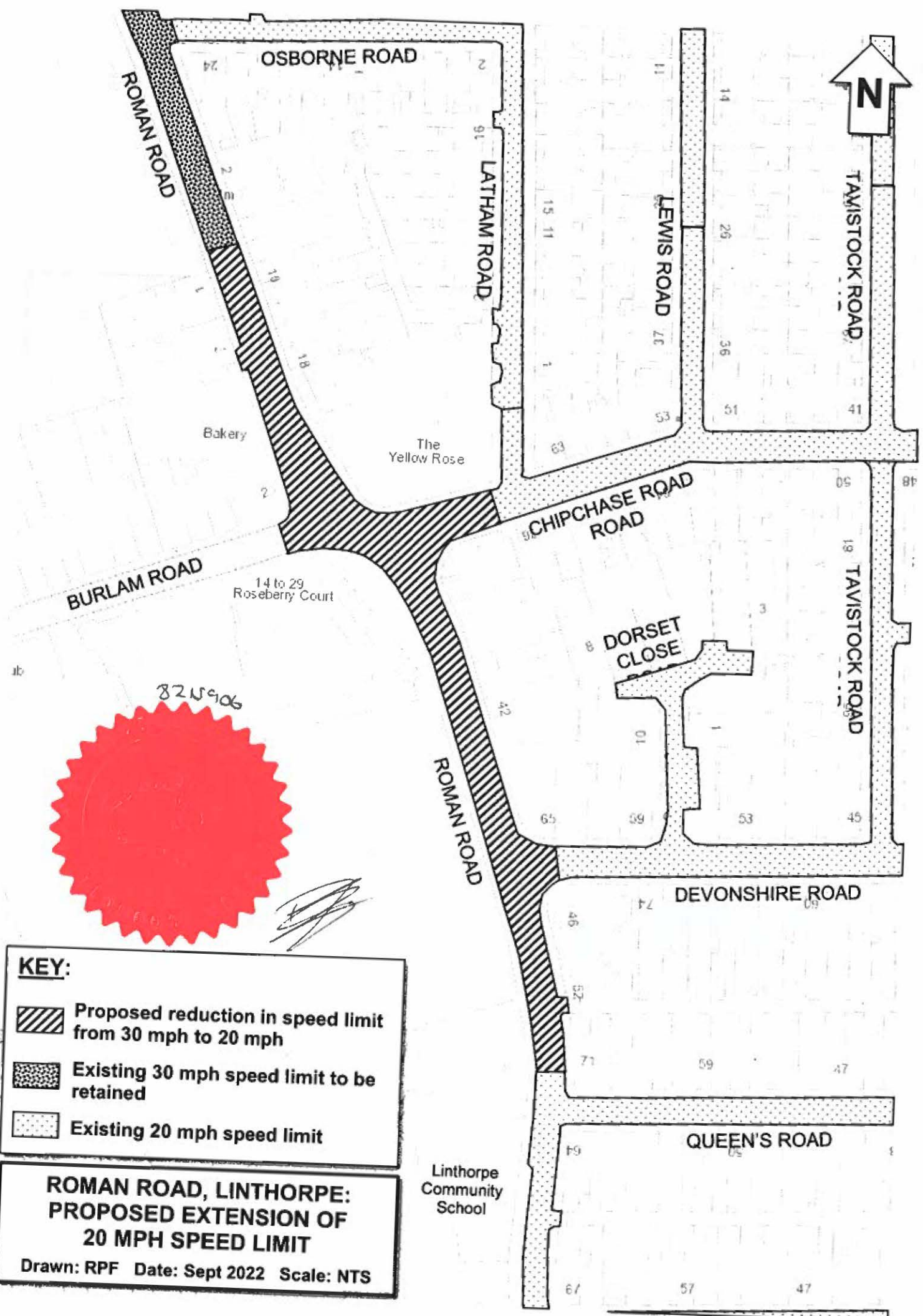
22 13906

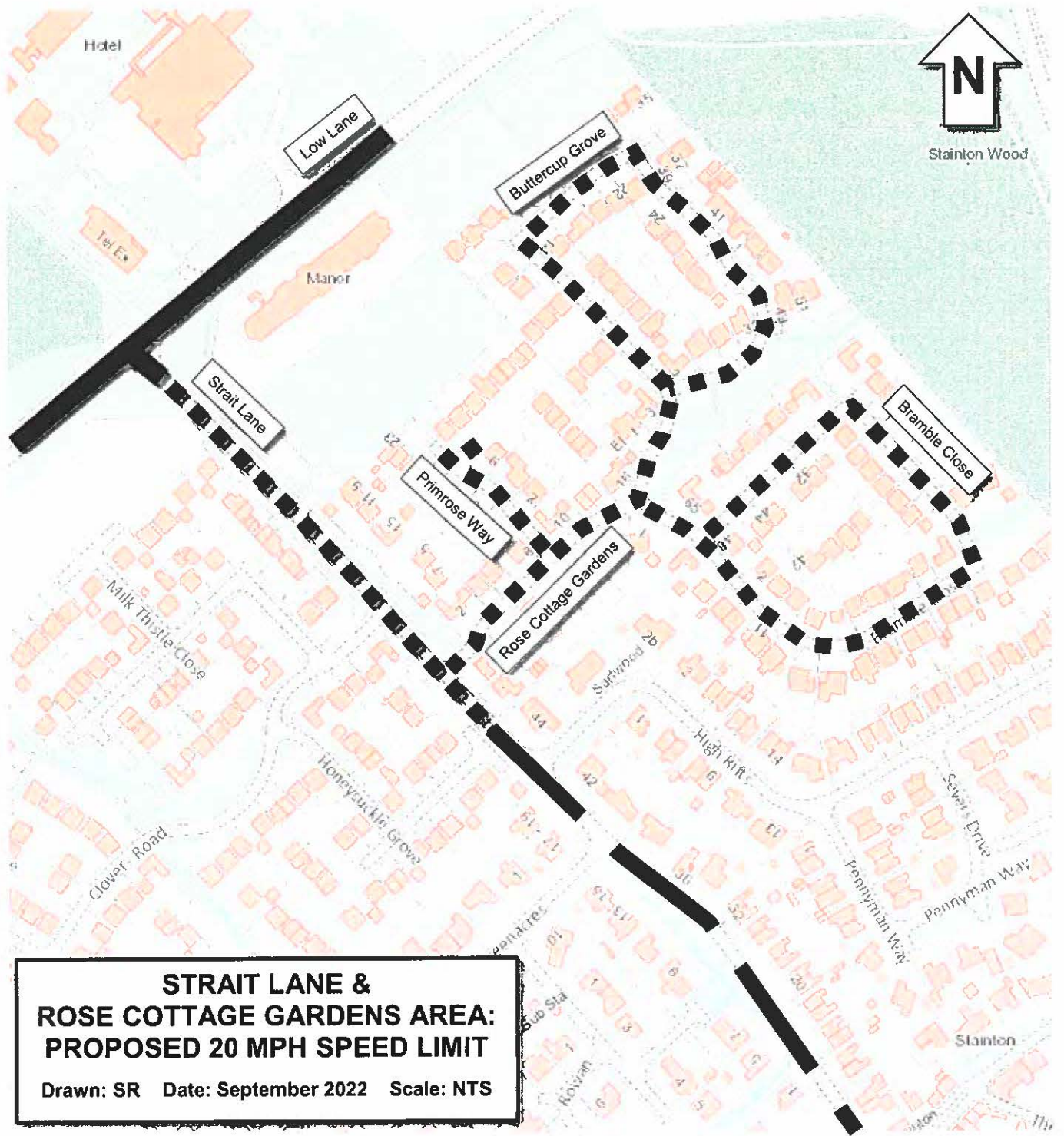







VARIOUS STREETS SOUTH OF BISHOPTON ROAD
PROPOSED 20MPH SPEED LIMIT
New 20mph Speed Limit — — — —







**STRAIT LANE & ROSE COTTAGE GARDENS AREA:
PROPOSED 20 MPH SPEED LIMIT**
Drawn: SR Date: September 2022 Scale: NTS

KEY:	
	Proposed reduction in speed limit from 30 mph to 20 mph
	Existing 40 mph speed limit to be retained
	Existing 20 mph speed limit to be retained

3215906

